

# South America









Name \_\_\_\_\_

Date \_\_\_\_\_

Directions: Label the following. Include symbols and use a number key when space is limited.



## KEY

- Capital ★
- City ●
- Mountains 
- River 
- Desert 
- Forest 
- Lake 
- Marsh 
- Road 
- Pass 

1. Label all countries and outline in different colors
2. Label all capitals
3. Label one large city in each country
4. Amazon River, Atacama Desert, Andes Mountains
5. Atlantic Ocean, Pacific Ocean, Caribbean Sea
6. Cape Horn, Strait of Magellan, Lake Titicaca
7. Amazon Basin
8. Tropic of Capricorn, Equator
9. Pampas (grassland)
10. Patagonia (region)

Fast Facts: The Atacama Desert is the driest place in the world. It averages annually 15 mm of precipitation, with some places receiving 1 to 3 mm. Yet, it is home to 1 million people.